

HOOD CANAL COORDINATING COUNCIL IN-LIEU FEE MITIGATION PROGRAM
Interagency Review Team Meeting
September 16, 2014

DRAFT AGENDA

<p>Welcome and Introductions</p> <ul style="list-style-type: none"> meet at Port Gamble – parking in lower lot to the left – map attached 	10:00
<p>Review Agenda and Safety Briefing</p> <ul style="list-style-type: none"> Purpose: field review of potential ILF marine receiving site and office discussion 	10:05
Field Review of Port Gamble mill site	10:10 - 11:30
Travel to HCCC office: 17791 Fjord Drive NE, Poulsbo Suite 124 – map attached	11:30 – 12:00
Working Lunch: Review and Approval of December 2013 Meeting Notes	12:00 – 12:10pm
Service Area Maps – boundary review WRIA 17 and Marine Area	12:10 – 12:30
Irene Pond property status update and wetland buffer discussion – establish paper buffer for credit estimation and discuss buffer credit allocation	12:30 – 1:30
<p>Marine receiving site discussion</p> <ul style="list-style-type: none"> Port Gamble overview and restoration concepts Dioxin sampling results Schedule next steps 	1:30 – 3:00
Nearshore Tool: interim and Navy's	3:00 – 3:30
Discuss content and location for next meeting	3:30 – 3:45

Port Gamble – mill site parking in lower lot on the left – watch for truck traffic leaving mill site



Directions to HCCC office Suite 124 – 17791 Fjord Drive NE, Poulsbo, WA (located in Liberty Bay Marina office complex)







Trip to:

17791 Fjord Dr Ne

Poulsbo, WA 98370-8414

11.62 miles / 20 minutes

Estimated Fuel Cost: \$2.16

Port Gamble, WA		Download Free App
	1. Start out going north on Rainier Ave NE toward NE View Dr. Map	0.1 Mi <i>0.1 Mi Total</i>
	2. Take the 1st left onto NE View Dr. Map	0.1 Mi <i>0.2 Mi Total</i>
	3. Turn left onto Puget Ave. Map	0.08 Mi <i>0.3 Mi Total</i>
 	4. Take the 1st left onto State Highway 104 NE / WA-104. Map	3.8 Mi <i>4.1 Mi Total</i>
 	5. Turn right onto Bond Rd NE / WA-307. Map	5.2 Mi <i>9.4 Mi Total</i>
 	6. Turn left onto State Highway 305 NE / WA-305. Map	1.2 Mi <i>10.5 Mi Total</i>
	7. Turn right onto NE Lincoln Rd. Map	0.4 Mi <i>10.9 Mi Total</i>
	8. Turn left onto Fjord Dr NE. Map	0.7 Mi <i>11.6 Mi Total</i>
	9. 17791 FJORD DR NE is on the right. Map	
	17791 Fjord Dr Ne, Poulsbo, WA 98370-8414	